


A guide to the footpaths of Dedham Parish and the surrounding area

All the information you need for a great day out, walking through the fantastic pastoral landscape of Dedham Vale. Prepared by Dedham Parish Council, with grateful assistance from Essex County Council.



Introduction

This guide is designed to allow visitors and residents to enjoy the large number of footpaths that exist in and around the historic village of Dedham, in north-east Essex. Many of the views that you will see have been immortalised in the pictures of John Constable RA, who lived in the neighbouring village of East Bergholt, and attended school in Dedham.

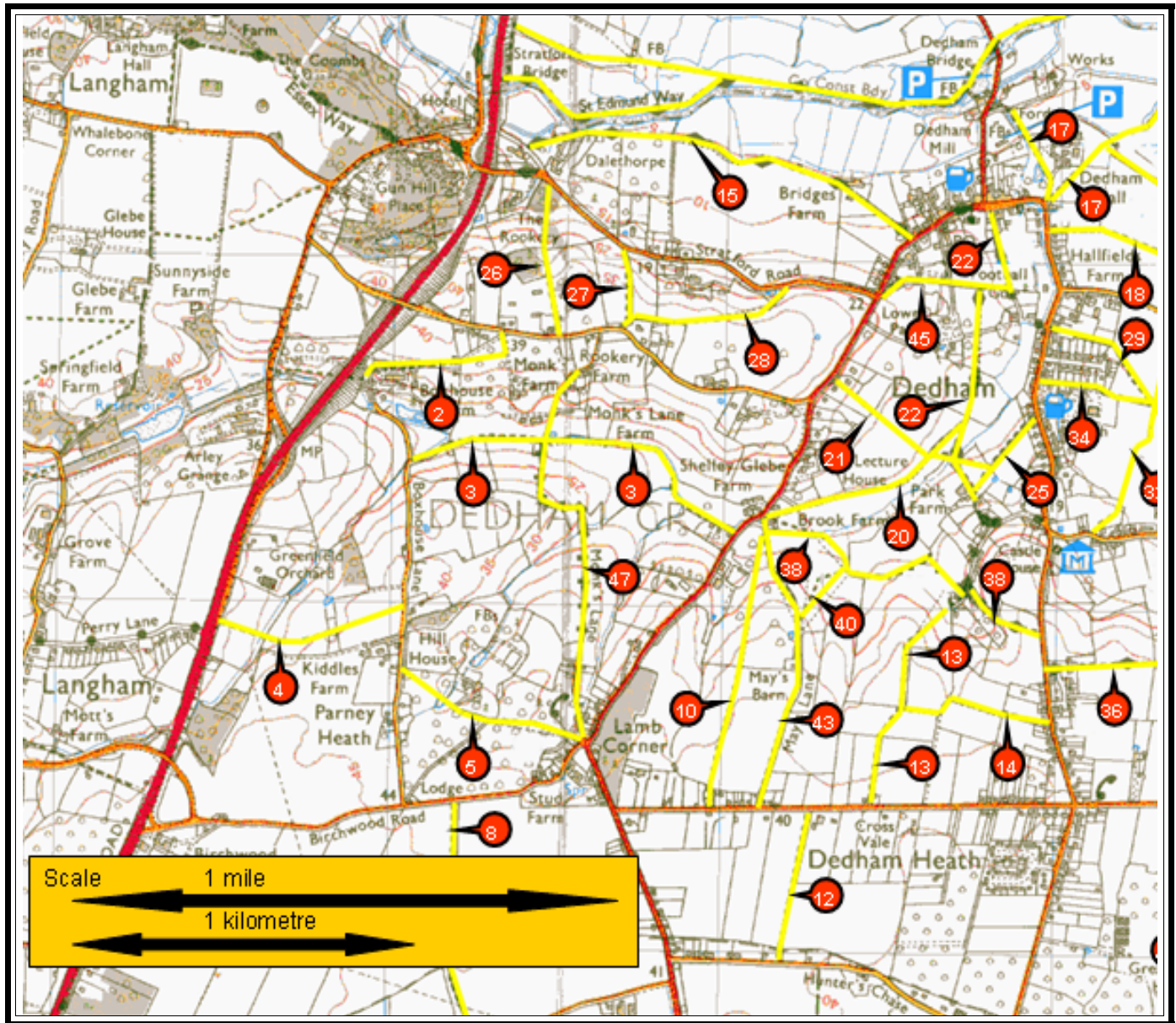
The guide contains a map showing all of the footpaths in Dedham (and some of the key paths in neighbouring parishes), and also features a number of "recommended walks" of varying lengths, which it is hoped will be particularly helpful to people who do not know the area well.

The generous support of Essex County Council for this guide is gratefully acknowledged. The maps (which are mostly based on the Ordnance Survey "Explorer" series, sheet 196) are reproduced under licence number 100047627. In some places, where the route of the footpath is complicated, annotated extracts of larger scale Ordnance Survey maps have been included.

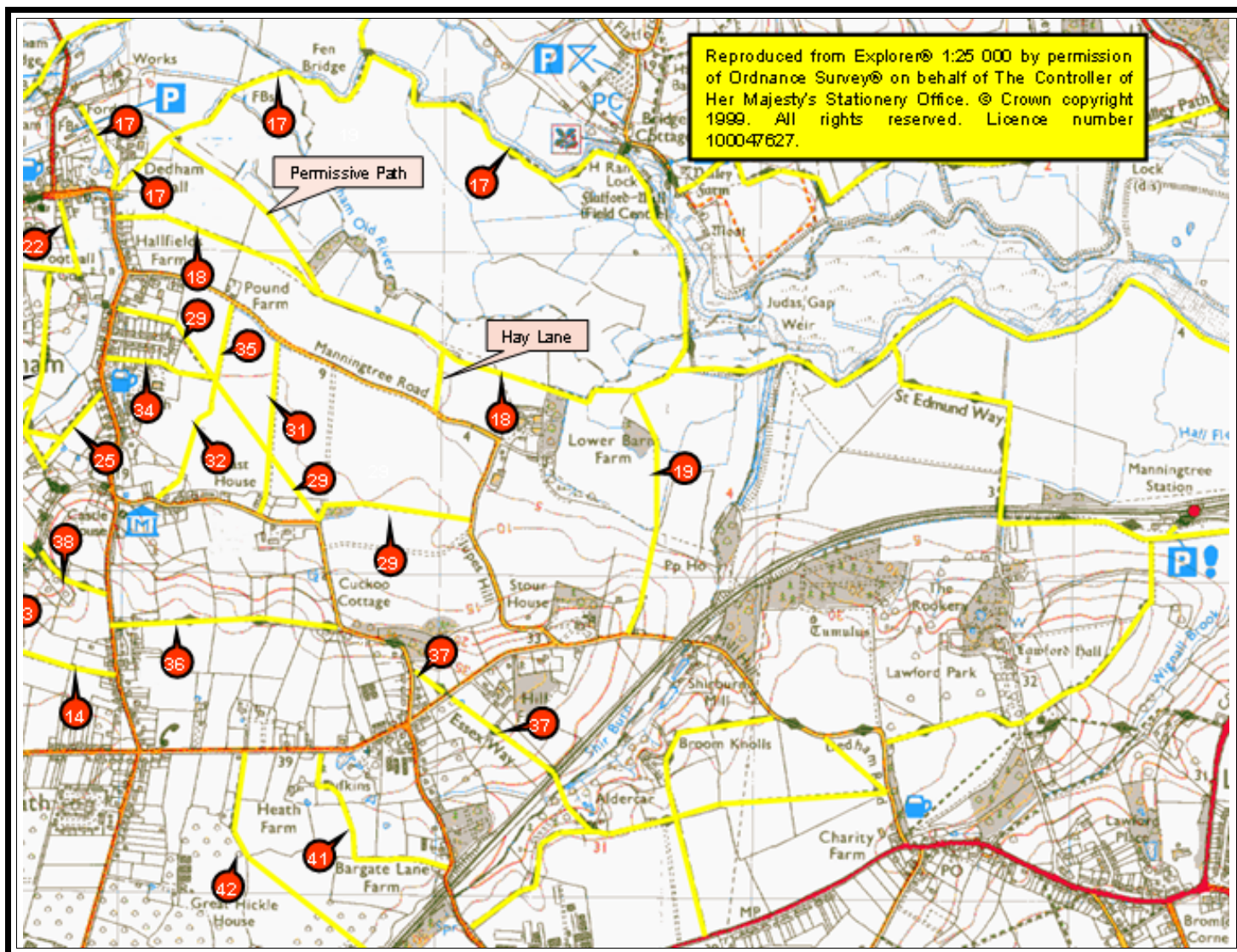
Dedham and its Footpaths

The footpaths are shown in yellow on the following maps. The numbers refer to the reference number of the footpath concerned.

Map 1: The western part of the Parish



Map 2: The eastern part of the Parish



Stiles

Throughout this area, it is policy to replace footpath stiles with kissing gates, and this process is well under way. Be prepared for some stiles, however.

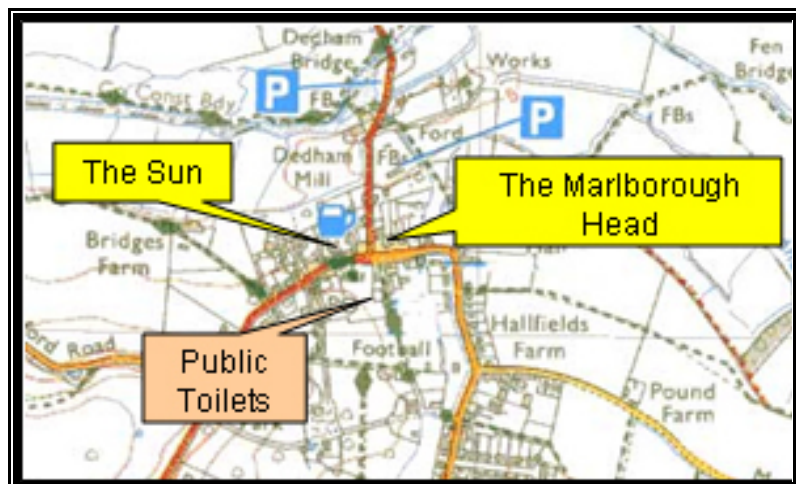
Wheelchair Access

The use of wheelchairs on rural footpaths is not easily achieved, but we have identified a 1.8 mile (non-circular) walk which will allow a wheelchair user to enjoy some of the best countryside.

Dogs

We welcome well-behaved dogs. Please keep them on a lead as a courtesy to landowners and fellow walkers, and to ensure that livestock and ground-nesting birds are not disturbed. Please make sure that your pet does not foul the footpath, which is, by definition, a place where others will be walking!

Eating and Drinking



There are two pubs in the village of **Dedham**, each of which usually offers lunchtime and evening food, together with real ale and other drinks. *The Marlborough Head* (01206 323250) and *The Sun* (01206 323351) are located virtually opposite St. Mary's church in the centre of the village. Please note that *The Rose & Crown* in Crown Street is not currently open.

The Essex Rose tea rooms (opposite the church) offer non-alcoholic beverages and light snacks, and there are a number of other teashops in the village.

During the summer months a tea room is open at **Flatford Mill**, and for those undertaking the "Westerly Walk" there are a number of pubs in the picturesque village of **Stratford St. Mary**.

Toilets

The **Dedham** public toilets are located adjacent to the sports field, and can be reached by walking down the footpath that runs southwards from Royal Square, close to the church (see above map). Additionally, there is a formal agreement between the Council and the Essex Rose, The Boathouse Restaurant and the Craft Centre that their toilets may be used by non-customers.

There are also public toilets at **Flatford Mill** and, for rail travellers, at **Manningtree Station**.

Car Parking

Within **Dedham** the primary car parks are located in Mill Lane (about 200 yards down the road opposite the church, see above map). No charge is currently made for parking.

There is also a car park at **Flatford**. (Please note that this is *not* owned by The National Trust, and a charge is levied, even for NT members.)

Those undertaking the "South Easterly" walk might consider leaving their car near **Lawford Church** (just north of the A137 Colchester to Harwich road) where free, short-term parking is available, and joining the circular walk at this point.

Distances and Completion Times

Distances are noted in Imperial measurements. A mile equals just over 1.5 kilometres, and a yard is a little less than a metre.

When estimating completion times, modest progress of two miles per hour has been assumed.

Feedback

We really welcome *your* constructive feedback. Did you find this Guide misleading or confusing? Does something require enhancement or correction? Please do let us know, if only to say that you found the guide faultlessly helpful! Please email [**roy_laverick@hotmail.com**](mailto:roy_laverick@hotmail.com).

Disclaimers

Great care has been taken in compiling this Guide, and it is periodically updated to reflect changing circumstances. Please note, however, that neither Dedham Parish Council nor Essex County Council can accept liability for problems arising from errors or omissions.

A lot of time and effort is put into trying to ensure that paths may be easily walked at any time of the year, but during the prime growing period (late Spring and early Summer) some of the lesser used paths may not be as accessible as we would wish. Especially during the Winter, the River Stour periodically floods the water meadows in the valley. Walkers should exercise extreme caution under these conditions, since water currents may be swift, and ditches may contain deep water.

This Guide is the copyright of Dedham Parish Council but may be freely printed out to assist you in your walk. Further publication of the Guide or the individual photos contained within it may only be undertaken after written permission has been obtained from Dedham Parish Council.